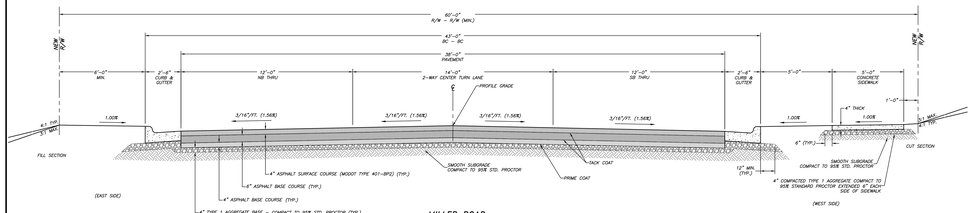

MILLER ROAD
FULL DEPTH ASPHALT PAVEMENT OPTION
NO SCALE



MILLER ROAD
EXISTING PAVEMENT PREP.
NO SCALE

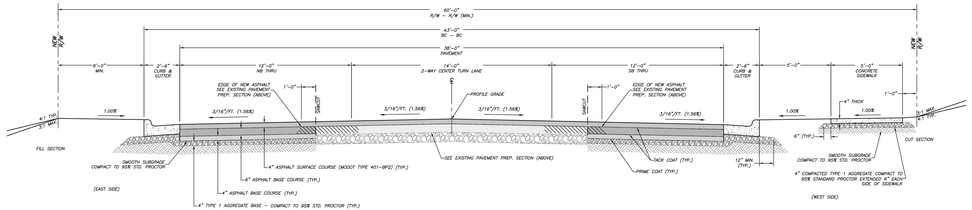

MILLER ROAD
OVERLAY EXISTING ASPHALT PAVEMENT OPTION
NO SCALE

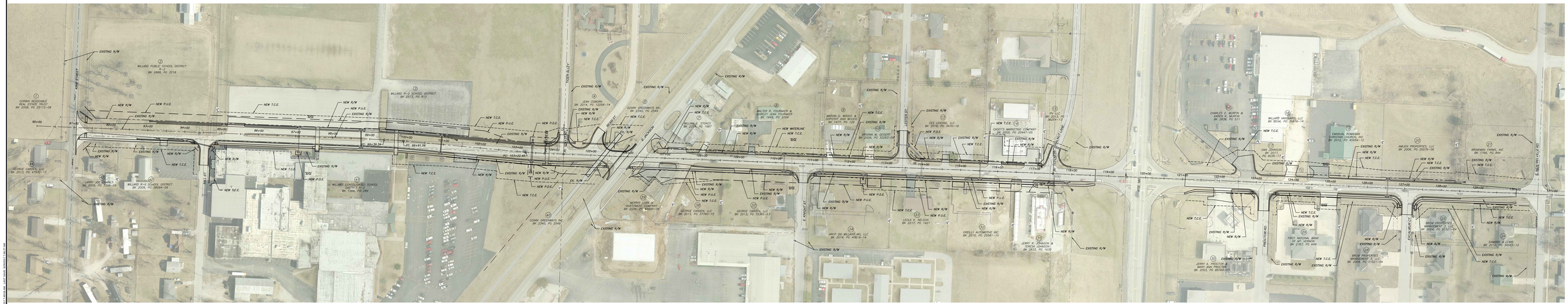

LEGEND
T.C.E. = TEMPORARY CONSTRUCTION EASEMENT
P.U.E. = PERPETUAL UTILITY EASEMENT
P.D.E. = PERPETUAL DRAINAGE EASEMENT
R/W = RIGHT-OF-WAY

N
50' 0' 50'
SCALE: 1 INCH = 50 FEET

No.	Revision/Issue	Date

PRELIMINARY NOT FOR CONSTRUCTION, RECORDING PURPOSES OR IMPLEMENTATION

GRE GREAT RIVER ENGINEERING

Engineering: 2005036800; Land Surveying: 2005031245; Landscape Architecture: 2005026013

CITY OF WILLARD MISSOURI
MILLER ROAD IMPROVEMENTS

SEPT 25, 2017

JOB NUMBER 3811

SHEET
1